

































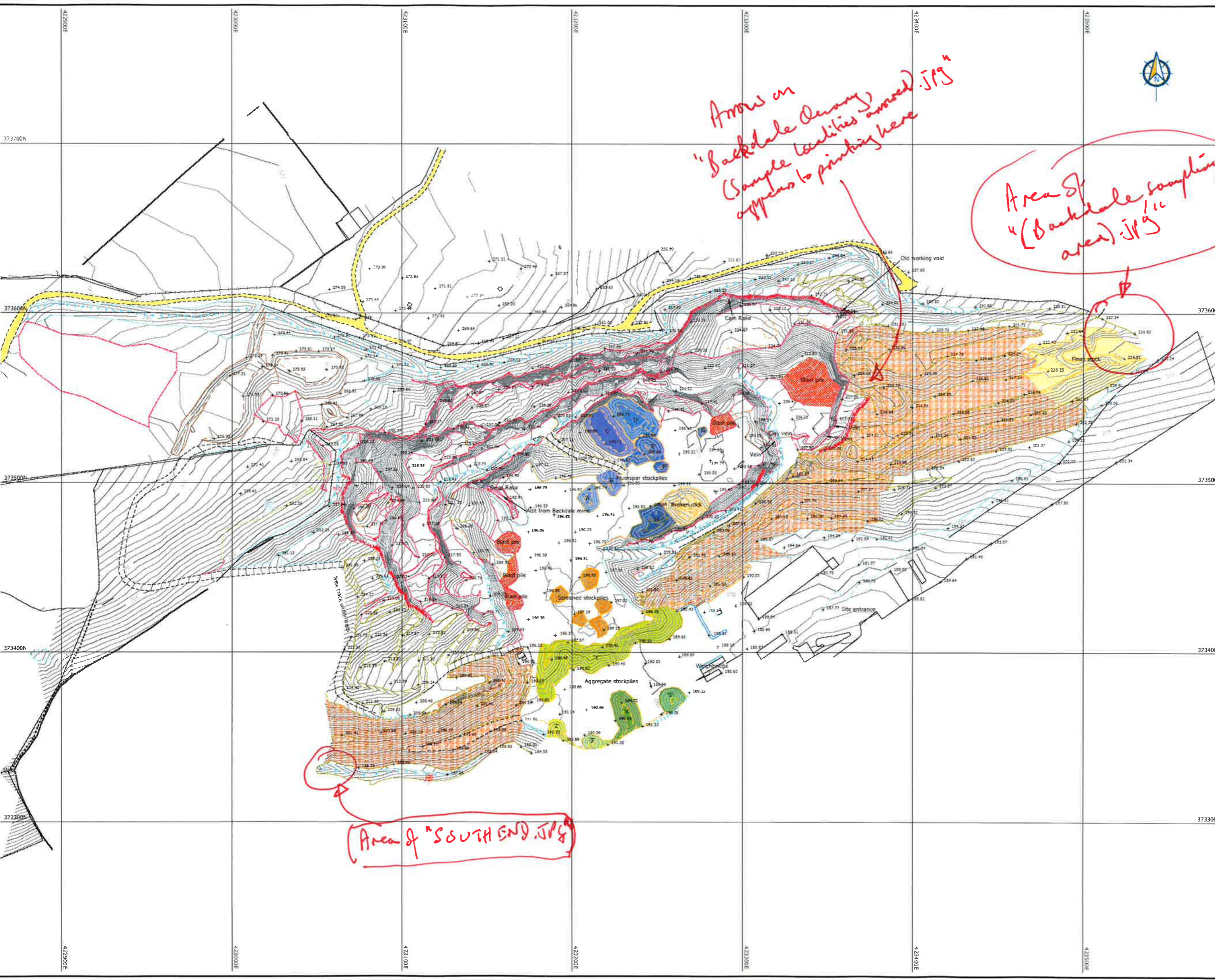
LEGEND

-  Crest of slope
-  Toe of slope
-  Crest of quarry faces
-  Toe of quarry faces
-  Crest of stockpile
-  Toe of stockpile
-  Crest of bund
-  Toe of bund
-  Ground surface contour (m)
-  Wall
-  Fence
-  Track
-  Tree
-  Building
-  Rock excavation
-  Soil
-  Baz. pile
-  Fluorspar stockpile A
-  Fluorspar stockpile B
-  Fluorspar stockpile C
-  Fluorspar stockpile D
-  Fluorspar stockpile E
-  Fluorspar stockpile F
-  Fluorspar stockpile G
-  Fluorspar stockpile H
-  Pines
-  Screened stockpiles
-  Aggregate stockpile 1
-  Aggregate stockpile 2
-  Aggregate stockpile 3
-  Aggregate stockpile 4
-  Aggregate stockpile 5

Version	Revision and completion notes	Date
A	Issued with report v.01	16.06.2014

Client: Peak District National Park Authority  
 Project: Longstone Edge East prohibition order appeal  
 Plan showing composite survey - updated on 28.04.2009, including worked rock and stockpiles

**GWP consultants**  
 GWP CONSULTANTS  
 16.06.2014  
 Drawn: ASC/EMB  
 Checked: JCB  
 Scale: 1:1000 at A1  
 Drawing No: PPLEINC1405  
 Version: A



Arrows on "Barkdale Quarry" (Sample localities removed) JPS appear to pointing here

Area of (Barkdale sampling area) JPS

Area of "SOUTH END" JPS